

# MORGAN OFFSHORE WIND PROJECT: GENERATION ASSETS

## Environmental Statement

Volume 4, Annex 10.6: Seascape visualisations  
Part 4 (Figures 26 – 43)

Planning Inspectorate Reference Number: EN010136

Document Number: MRCNS-J3303-RPS-10086- Part 4

Document Reference: F4.10.6

APFP Regulations: 5(2)(a)

April 2024

F01



**MORGAN OFFSHORE WIND PROJECT: GENERATION ASSETS**

**Document status**

<b>Version</b>	<b>Purpose of document</b>	<b>Authored by</b>	<b>Reviewed by</b>	<b>Approved by</b>	<b>Review date</b>
F01	Application	RPS	Morgan Offshore Wind Ltd.	Morgan Offshore Wind Ltd.	April 2024

**Prepared by:**

**RPS**



**Prepared for:**


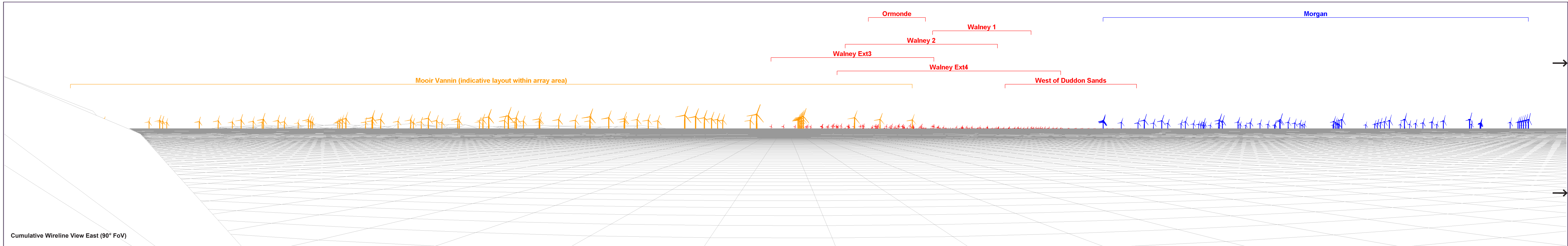
**Morgan Offshore Wind Ltd.**





## MORGAN OFFSHORE WIND PROJECT: GENERATION ASSETS

### Figures


- Figure 26: Viewpoint 18: Herring Tower Trig Point, Langness Peninsula, Isle of Man (90° Cumulative Wirelines - Views East and South)
- Figure 27: Viewpoint 19: Panoramic Viewpoint at Arch Southwest of Douglas Head, Isle of Man (90° Cumulative Wirelines - Views East and South)
- Figure 28: Viewpoint 20: Snaefell, Summit Station Trig Point, Isle of Man (90° Cumulative Wirelines - Views East and South)
- Figure 29: Viewpoint 42: Maughold Head / Maughold Brooghs, Isle of Man (90° Cumulative Wirelines - Views East and South)
- Figure 30: Viewpoint 43: Car Park/Beach Front at Old Laxey, Isle of Man (90° Cumulative Wirelines - Views East and South)
- Figure 31: Viewpoint 49: Douglas Bay Promenade, Isle of Man (90° Cumulative Wirelines - Views East and South)
- Figure 32: Viewpoint 14: Cistercian Way, Walney Island – Wireline (Horizontal field of view: 53.50 (planar))
- Figure 33: Viewpoint 14: Cistercian Way, Walney Island – Photomontage (Horizontal field of view: 53.50 (planar))
- Figure 34: Viewpoint 15: Blackpool North Pier– Wireline (Horizontal field of view: 53.50 (planar))
- Figure 35: Viewpoint 15: Blackpool North Pier– Photomontage (Horizontal field of view: 53.50 (planar))
- Figure 36: Viewpoint 16: England Coast Path, Lake District National Park - Wireline (Horizontal field of view: 53.50 (planar))
- Figure 37: Viewpoint 16: England Coast Path, Lake District National Park - Photomontage (Horizontal field of view: 53.50 (planar))
- Figure 38: Viewpoint 17: Buck Barrow, Lake District National Park – Wireline (Horizontal field of view: 53.50 (planar))
- Figure 39: Viewpoint 17: Buck Barrow, Lake District National Park – Photomontage (Horizontal field of view: 53.50 (planar))
- Figure 40: Viewpoint 18: Herring Tower Trig Point, Langness Peninsula, Isle of Man – Wireline (Horizontal field of view: 53.50 (planar))
- Figure 41: Viewpoint 18: Herring Tower Trig Point, Langness Peninsula, Isle of Man – Photomontage (Horizontal field of view: 53.50 (planar))
- Figure 42: Viewpoint 19: Panoramic Viewpoint at Arch Southwest of Douglas Head, Isle of Man – Wireline (Horizontal field of view: 53.50 (planar))
- Figure 43: Viewpoint 19: Panoramic Viewpoint at Arch Southwest of Douglas Head, Isle of Man – Photomontage (Horizontal field of view: 53.50 (planar))






 Tier 3 Proposed wind farms  
 Tier 2 Pre-application  
 Tier 1 Existing, Consented and Application Submitted  
 Morgan layout  
 Blade tip 364m  
 Rotor diameter 320m



12079-0658-06




Cumulative Wireline View East (90° FoV)




Cumulative Wireline View South (90° FoV)












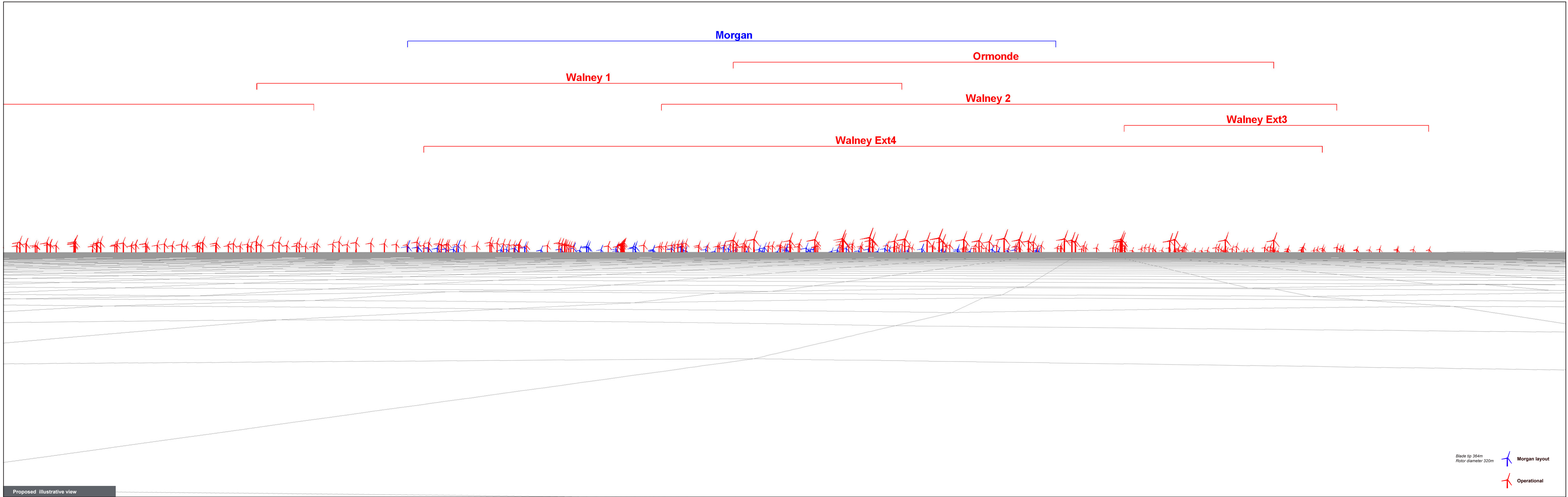


Cumulative Wireline View East (90° FoV)




Cumulative Wireline View South (90° FoV)


 Tier 3 Proposed wind farms  
 Tier 2 Pre-application  
 Tier 1 Existing, Consented and Application Submitted  
 Morgan layout  
 Blade tip 364m  
 Rotor diameter 320m



Proposed illustrative view

Blade tip 364m  
Rotor diameter 320m

 Morgan layout


 Operational

12079-0780-03




Proposed illustrative view


12079-0780-03



Proposed illustrative view

Blade tip 364m  
Rotor diameter 320m

 Morgan layout

 Operational

12079-0780-03



Proposed illustrative view

12079-0780-03



Viewpoint 15: Blackpool North Pier

Morgan Offshore Wind Project  
NP12079

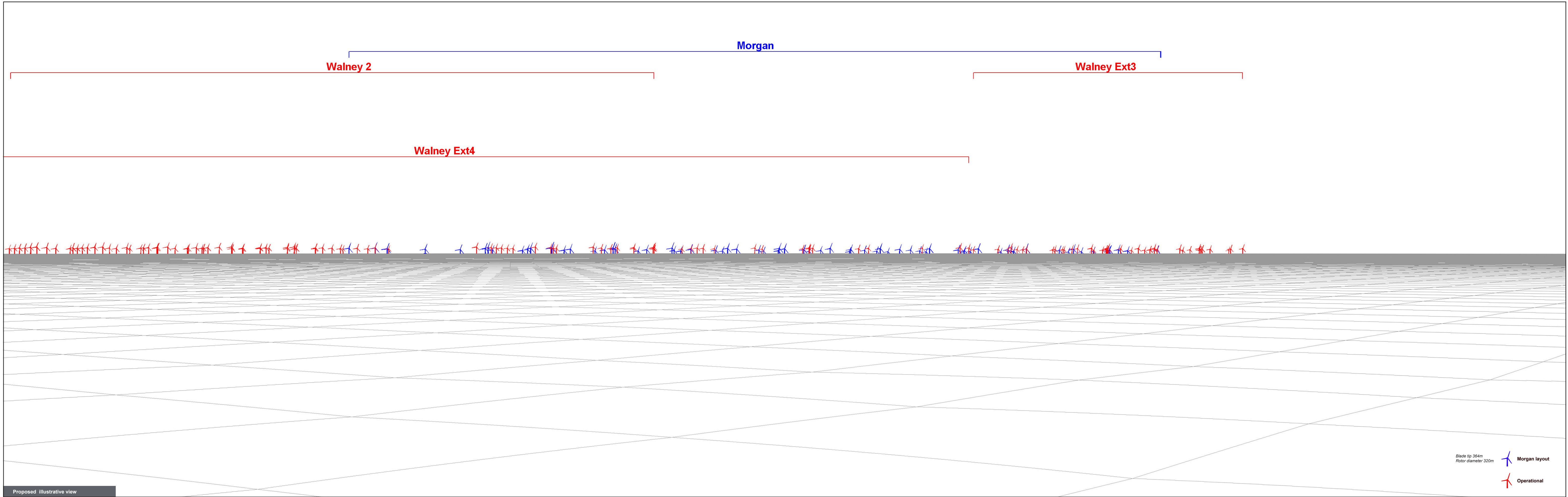
Date of Photo: 20/06/2023  
Lens Type: 50mm

Distance to site: 50.2 km  
OS reference: 330166, 436405

Direction to site: 289°  
Viewpoint height: 4m AOD


Horizontal field of view: 53.5° (planar)  
Paper size: A1 wide (841 x 297mm)


53.5° Planar Projection Photomontage  
Vol 4 Annex 10.6 Figure 35



Proposed illustrative view

Blade tip 364m  
Rotor diameter 320m

 Morgan layout

 Operational

12079-0780-03



Proposed illustrative view

12079-0780-03



Viewpoint 16: England Coast Path, Lake District National Park

Morgan Offshore Wind Project  
NP12079

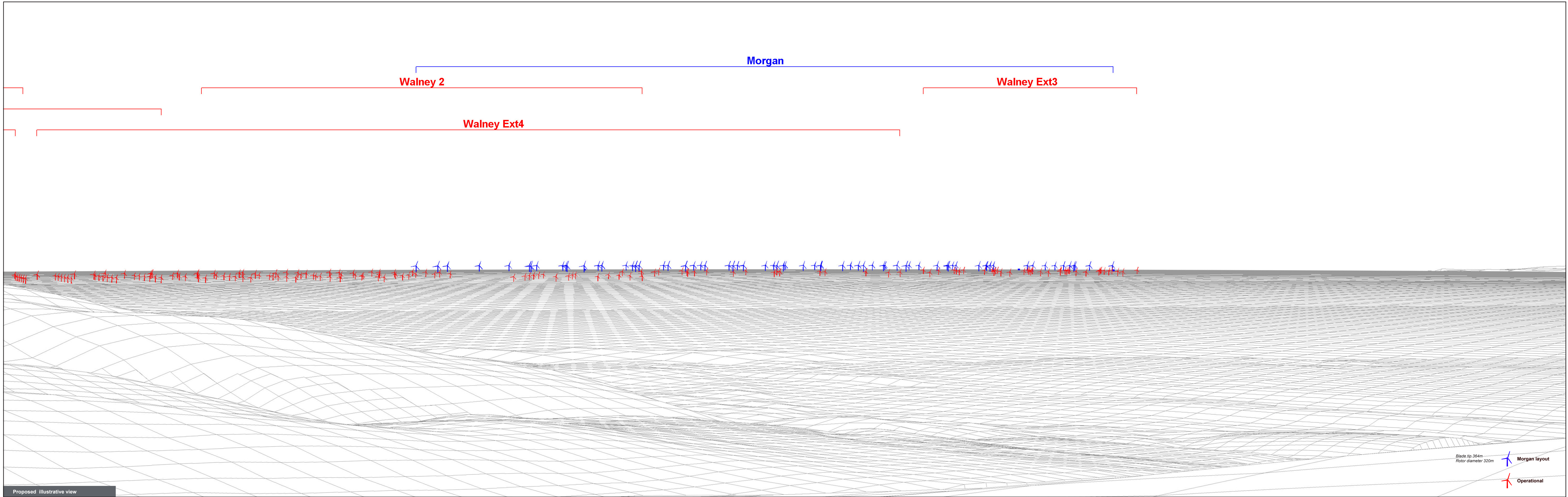
Date of Photo: 08/08/2023  
Lens Type: 50mm

Distance to site: 40.7 km  
OS reference: 309724, 484801

Direction to site: 235°  
Viewpoint height: 22m AOD


Horizontal field of view: 53.5° (planar)  
Paper size: A1 wide (841 x 297mm)


53.5° Planar Projection Photomontage  
Vol 4 Annex 10.6 Figure 37



Proposed illustrative view

Blade tip 364m  
Rotor diameter 320m

 Morgan layout

 Operational

12079-0780-03






Proposed illustrative view

12079-0780-03


Morgan


Walney Ext3

Walney Ext4



Blade tip 364m  
Rotor diameter 320m

 Morgan layout

 Operational


Proposed illustrative view

12079-0780-03




Proposed illustrative view


12079-0780-03



Proposed illustrative view

Blade tip 364m  
Rotor diameter 320m

 Morgan layout

 Operational

12079-0780-03



Proposed illustrative view

12079-0780-03